

EXISTING LAKE

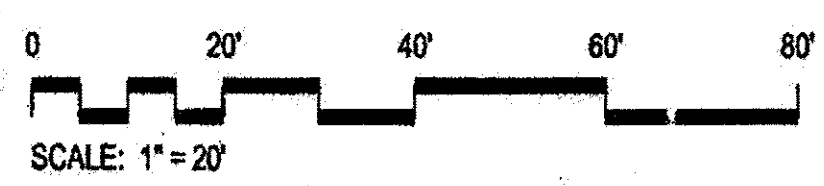
SLOPE STABILIZATION AREA #1  
15,370 SF (0.35 AC.)  
SEE SEPARATE SPECIFICATIONS

TREE SAVE AREA

BLDG. 3 - TYPE A

BLDG. 2 - TYPE C

CARY GLEN BLVD.





TOC-SP-062A

APPROVED  
TOWN OF CARY  
Approved by: [Signature] Date: 9-23-05  
Planning: [Signature] Date: 10/13/05  
Engineering: [Signature] Date: 10/20/05

© 2011 JDAVIS ARCHITECTS EXPRESSLY RESERVES ITS COMMON LAW COPYRIGHT AND OTHER PROPERTY RIGHTS IN THESE PLANS. THESE PLANS ARE NOT TO BE REPRODUCED, CHANGED OR COPIED IN ANY FORM OR MANNER WHATSOEVER, NOR ARE THEY TO BE ASSIGNED TO ANY THIRD PARTY WITHOUT FIRST OBTAINING THE EXPRESSED WRITTEN PERMISSION AND CONSENT OF JDAVIS ARCHITECTS, PA

**JDAVIS ARCHITECTS**

510 Glenwood Ave. | Raleigh, North Carolina 27603 | Tel: 919.855.1500 | Fax: 919.855.1510



**Waterford at Cary Park**  
 Lot MR-2A - Cary, North Carolina  
 Owner: Panther Creek - Raleigh Limited Partnership  
 Developer: White Oak Properties, Inc.

Project: WOP-0500  
 Date: August 1, 2005  
 Revisions: September 16, 2005  
 April 6, 2016

Drawn By: MAL  
 Checked By: -  
 Content: Landscape NW Plan

Sheet: **L4.3**